

# Central Santa Ana

**WARD 1**



**WARD 2**




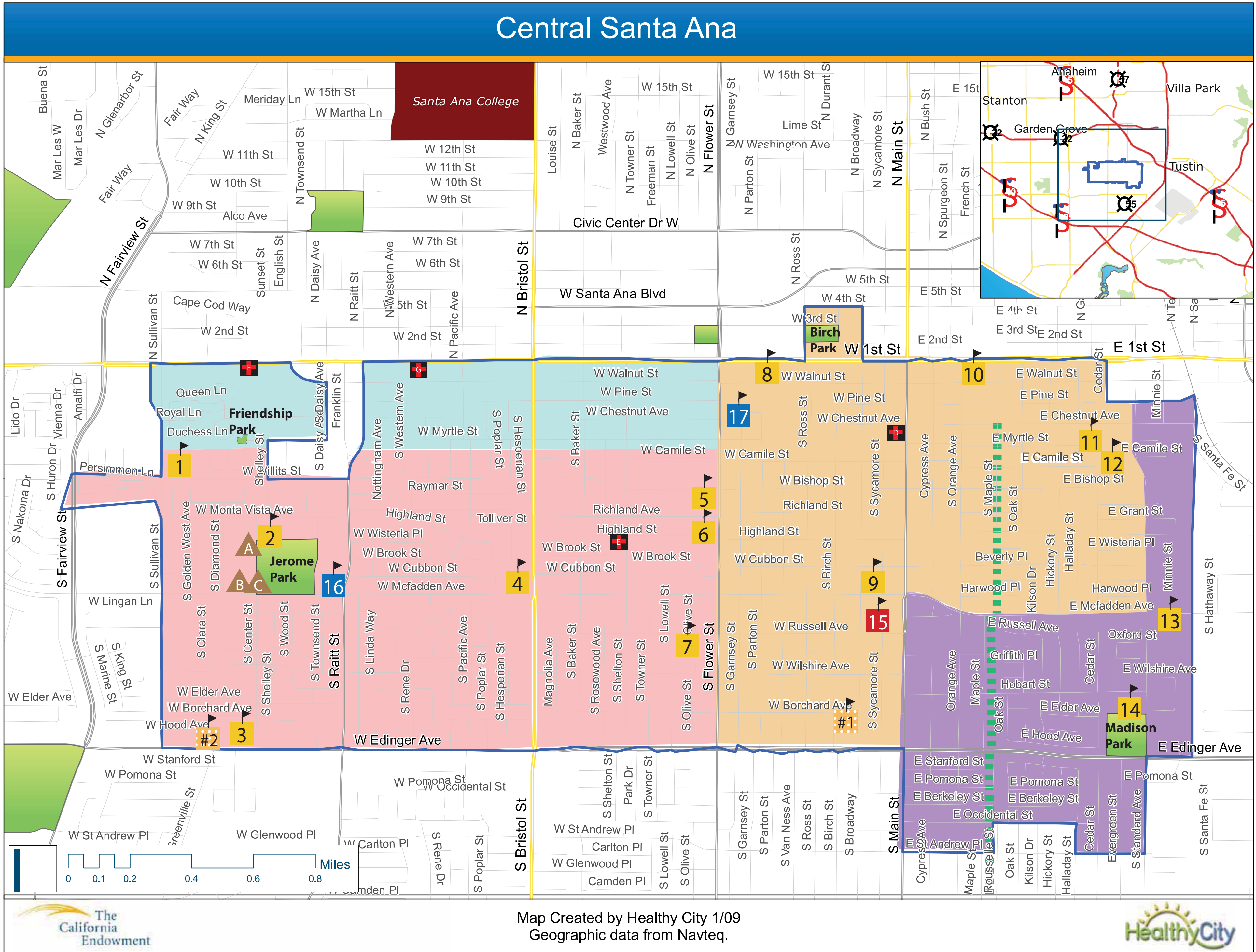
**WARD 4**



**WARD 5**



- #1. BROADWAY
- #2. EDINGER TECH. CENTER
-  Clinics
- D. CHOC PARA NIÑOS
- E. CHOC BOYS & GIRLS
- F. MEDICA DE ELLA
- G. VCNC - MAIN



Map Created by Healthy City 1/09  
Geographic data from Navteq.



 **Elementary Schools**

- |                |             |             |
|----------------|-------------|-------------|
| 1. LINCOLN     | 4. KING     | 7. MARTIN   |
| 2. MONTE VISTA | 5. LOWELL   | 8. HENINGER |
| 3. DIAMOND     | 6. PIO PICO | 9. FRANKLIN |


 **Intermediate Schools**

- |                            |             |
|----------------------------|-------------|
| 10. EDWARD B. COLE ACADEMY | 13. KENNEDY |
| 11. ROOSEVELT              | 14. MADISON |
| 12. WALKER                 | 15. LATHROP |

 **High Schools**

- |                  |
|------------------|
| 16. LORIN GRISET |
| 17. SANTA ANA    |

 **City Facilities**

- |  |
|--|
| A. JEROME CENTER   |
| B. CORBIN CENTER   |
| C. SOUTHWEST SENIOR CENTER   |
|  BIKE TRAIL |